

**BRIGHTER
BRIGHTER
BRIGHTER**






Un-themed
observation

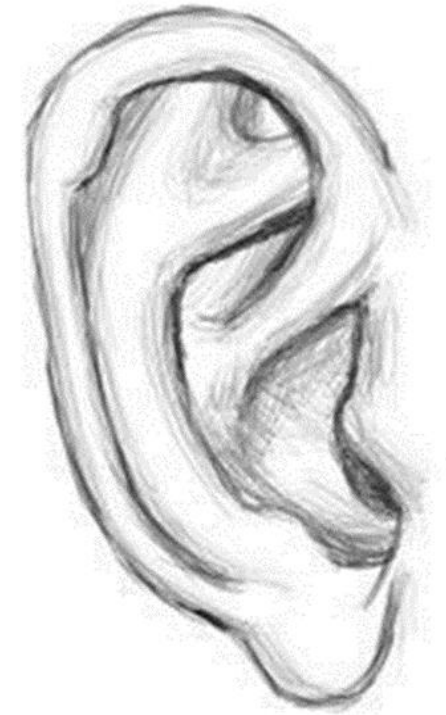
















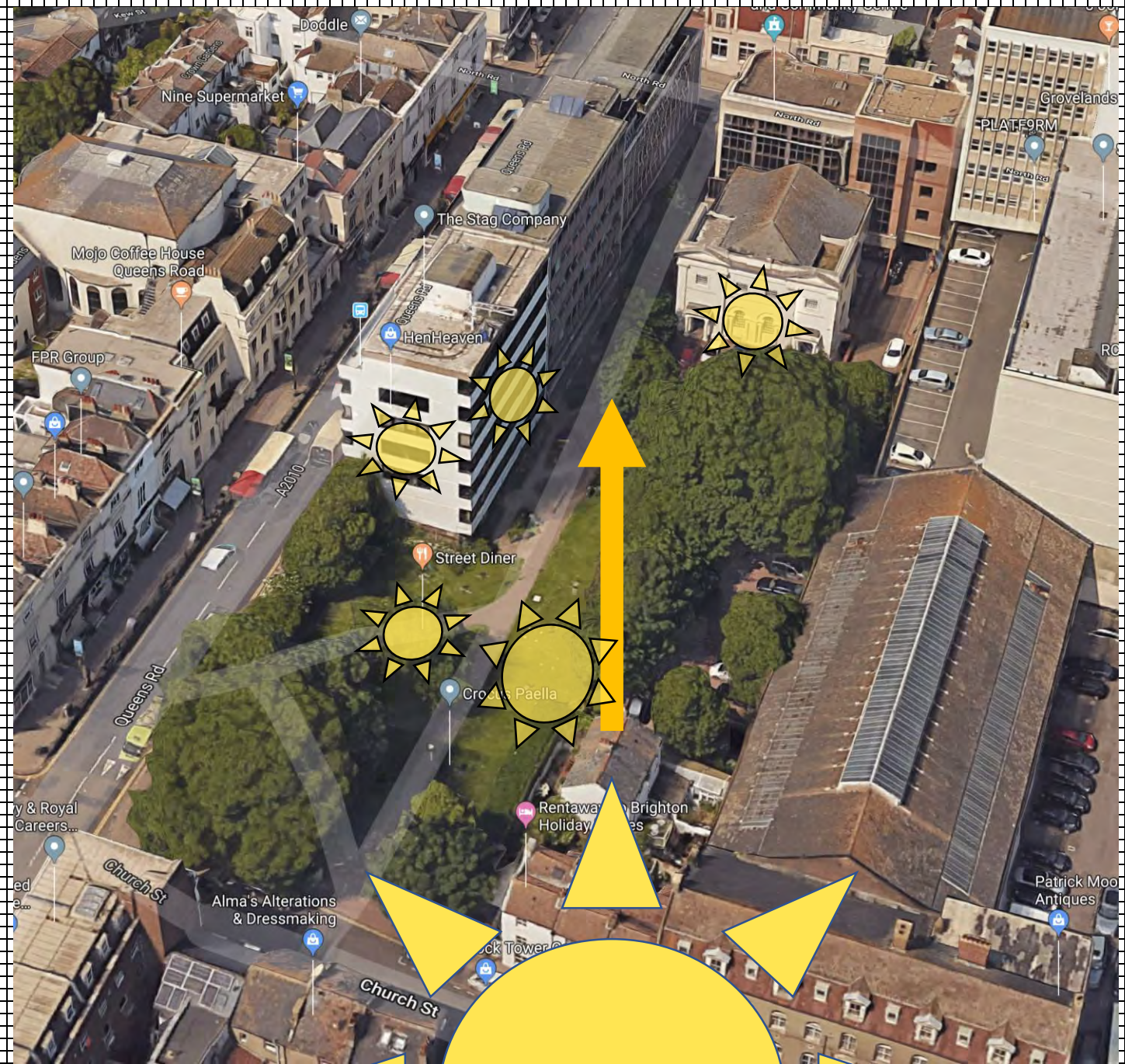
Themed Observation:





South – Facing walls

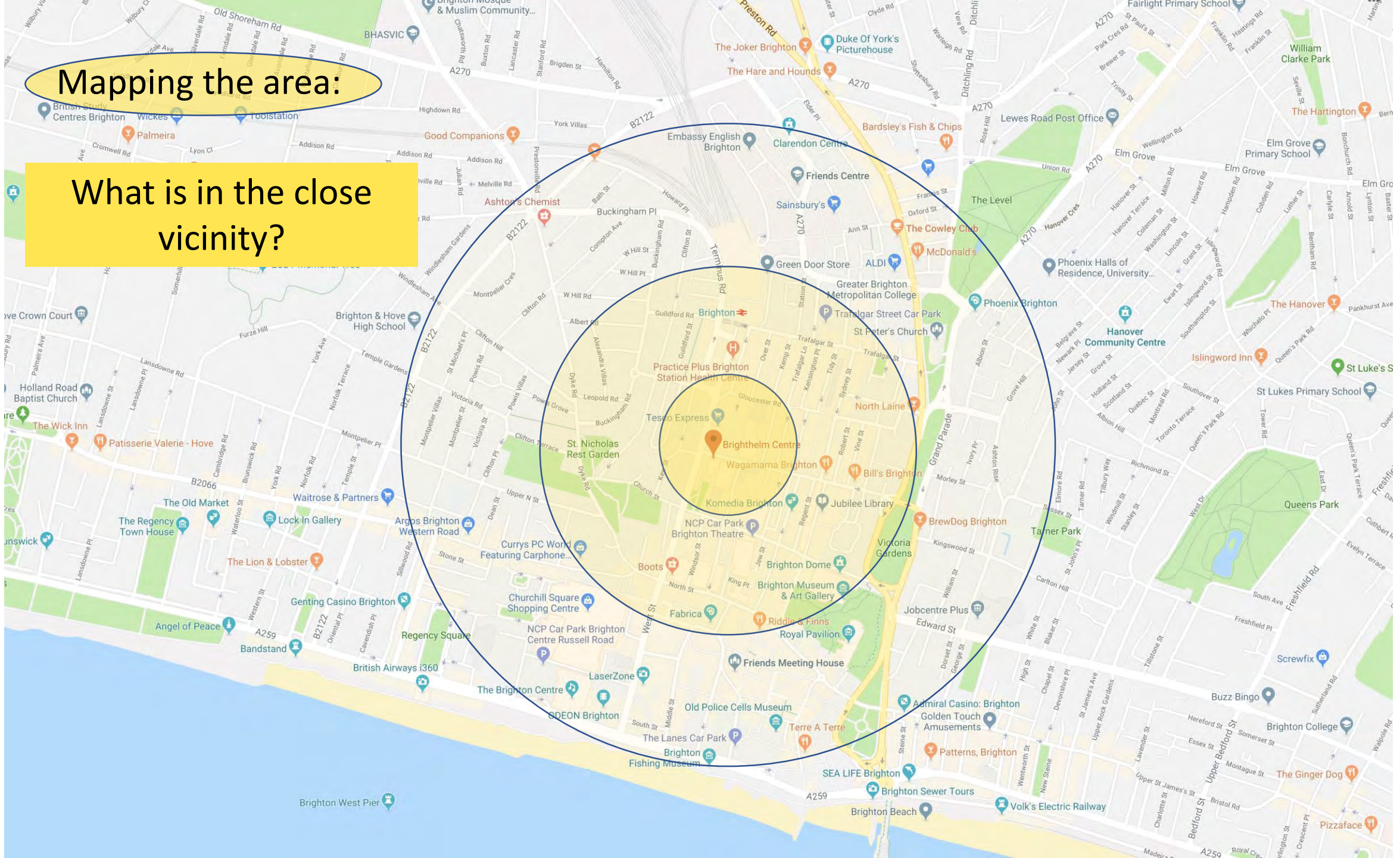
Looking for sun spots





Mapping the area:

What is in the close vicinity?



Area Analysis.

BRIGHTON CENTRE

Roads above primarily Residential

Train station central point of commuting to and from

Protection of inner city green spaces.

other green spaces in the central area.

↑ Uphill

at risk to development

Main Road into town/ beach runs directly next to the garden. pollution/ noise/ cars/ commuters



Roads leading down towards the lanes. (shopping, tourists)

Community spaces - cafes - restaurants, shops & businesses lining the main road.

Downhill.

High foot-fall in this area -> Not always local residents.



